



# Sheringham Shoal and Dudgeon Offshore Wind Farm Extension Projects

Environmental Statement

## Volume 2

### Chapter 26 - Landscape and Visual Impact Assessment

August 2022

Document Reference: 6.2.26

APFP Regulation: 5(2)(a)

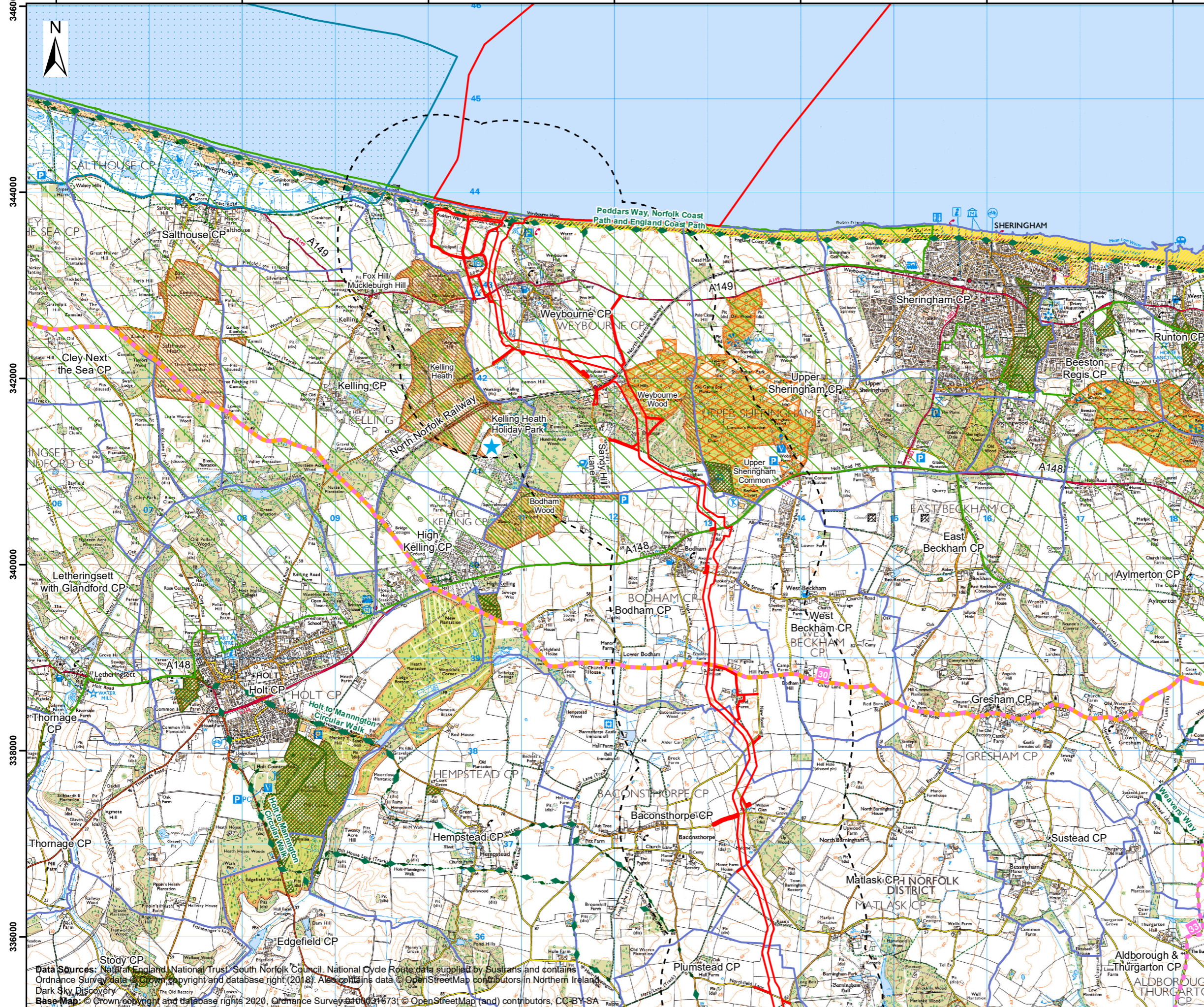
Title: <b>Sheringham Shoal and Dudgeon Offshore Wind Farm Extension Projects                  Environmental Statement (Volume 2)                  Chapter 26: Landscape and Visual Impact Assessment Figures (Part 1 of 20)</b>	
PINS Document No.: 6.2.26	
Document No.: C282-RH-Z-GA-00004	
Date:	Classification
<b>August 2022</b>	<b>Final</b>
Prepared by:	
<b>Royal HaskoningDHV</b>	
Approved by:	Date:
<b>Sarah Chandler, Equinor</b>	August 2022

### List of Figures

- 26.1: Local Context and Landscape Policy (Sheet 1 of 6)
- 26.2: Local Context and Landscape Policy (Sheet 2 of 6)
- 26.3: Local Context and Landscape Policy (Sheet 3 of 6)
- 26.4: Local Context and Landscape Policy (Sheet 4 of 6)
- 26.5: Local Context and Landscape Policy (Sheet 5 of 6)
- 26.6: Local Context and Landscape Policy (Sheet 6 of 6)



60600 60800 61000 61200 61400 61600 61800



# Sheringham Shoal and Dudgeon Extension Projects

Title: Figure 26.1  
Local Context and Landscape Policy

Sheet 1 of 6

Document: Environmental Statement (ES)  
Chapter 26 Landscape and Visual Impact Assessment

Application Doc. no.: 6.2.26

- Legend:
- Order Limits
  - 1km study area from Order Limits (onshore)
  - Parish boundary
  - Norfolk Coast Area of Outstanding Natural Beauty
  - North Norfolk Heritage Coast
  - England Coast Path Coastal Margin
  - Registered Common Land
  - Open Access Land
  - National Trust Land - Always Open
  - ◆ Long Distance Walking Routes
  - ◆ Regional Cycle Network Route
  - ◆ Norfolk Coast Cycleway
  - ★ Dark Sky Discovery Site (Milky Way class, hosts events)



Coordinate Reference System: British National Grid  
Transformation WGS84: OSGB\_1936\_To\_WGS\_1984\_7

Scale: 1:40,000      Scale at size: A3

Equinor Doc. no.: C282-LD-Z-GA-00004  
RHDHV Doc. no.: PB8164\_LDA\_ZZ\_ON\_DR\_Z\_0036

REV	DATE	STATUS	DRW	CHK	APR
A	06/07/2022	First Issue	VW	NA	CG

Data Sources: Natural England, National Trust, South Norfolk Council, National Cycle Route data supplied by Sustrans and contains Ordnance Survey data © Crown copyright and database right (2018). Also contains data © OpenStreetMap contributors in Northern Ireland.  
Dark Sky Discovery  
Base Map: © Crown copyright and database rights 2020, Ordnance Survey, 1000316731 © OpenStreetMap (and) contributors, CC-BY-SA



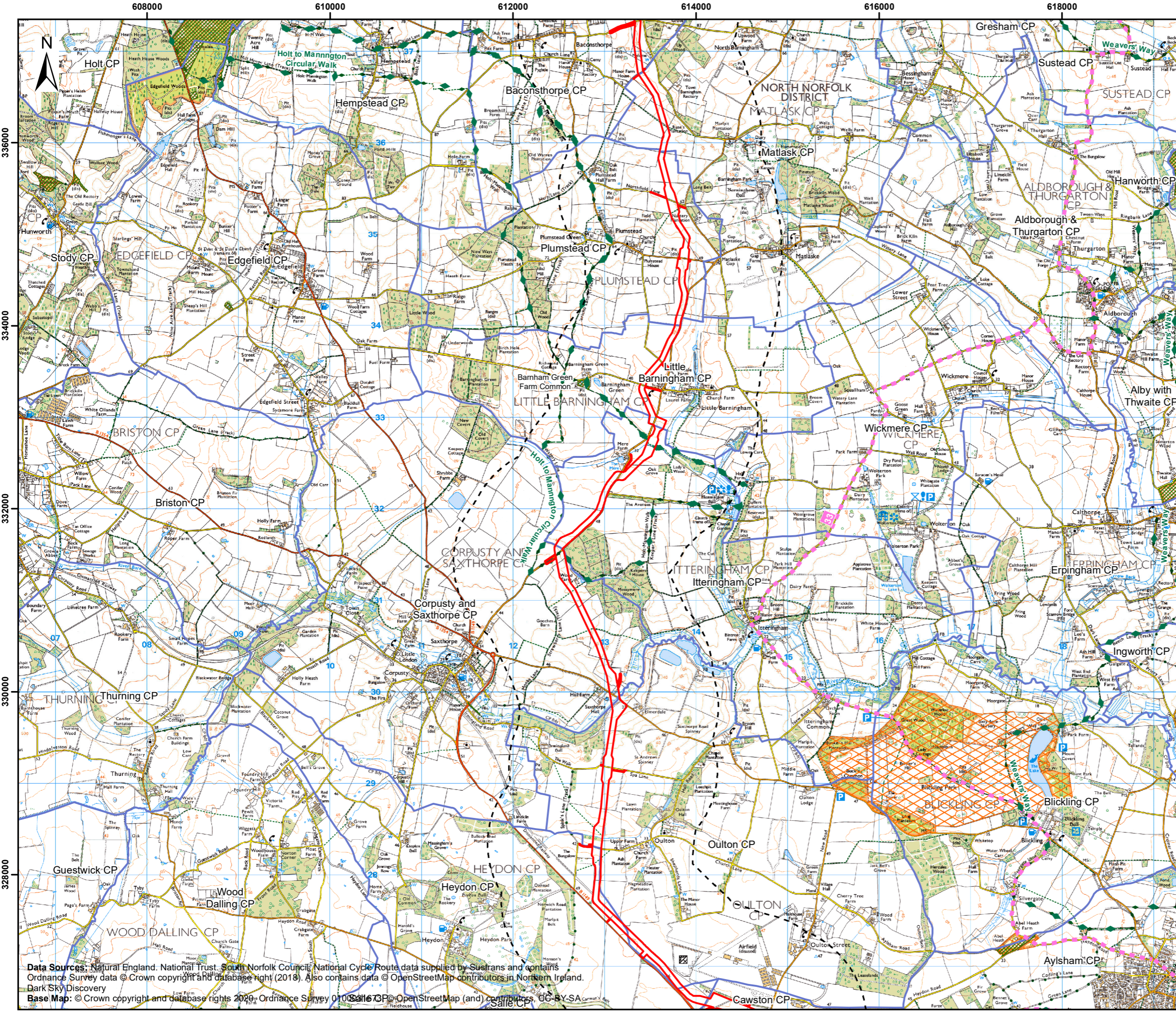
# Sheringham Shoal and Dudgeon Extension Projects

Title: Figure 26.2  
Local Context and Landscape Policy  
Sheet 2 of 6

Document: Environmental Statement (ES)  
Chapter 26 Landscape and Visual Impact Assessment

Application Doc. no.: 6.2.26

- Legend:
- Order Limits
  - 1km study area from Order Limits (onshore)
  - Parish boundary
  - Registered Common Land
  - Open Access Land
  - National Trust Land - Always Open
  - Long Distance Walking Routes
  - Regional Cycle Network Route



Coordinate Reference System: British National Grid  
Transformation WGS84: OSGB\_1936\_To\_WGS\_1984\_7

0 1 2 km  
0 0.65 1.3 Miles

Scale: 1:40,000 Scale at size: A3

Equinor Doc. no.: C282-LD-Z-GA-00004  
RHDHV Doc. no.: PB8164\_LDA\_ZZ\_ON\_DR\_Z\_0037

REV	DATE	STATUS	DRW	CHK	APR
A	06/07/2022	First Issue	VW	NA	CG

Data Sources: Natural England, National Trust, South Norfolk Council, National Cycle Route data supplied by Sustrans and contains Ordnance Survey data © Crown copyright and database right (2018). Also contains data © OpenStreetMap contributors in Northern Ireland. Dark Sky Discovery  
Base Map: © Crown copyright and database rights 2020. Ordnance Survey 010061673P. OpenStreetMap (and) contributors. CC-BY-SA





# Sheringham Shoal and Dudgeon Extension Projects

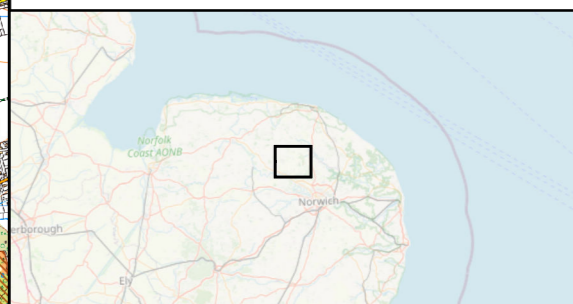
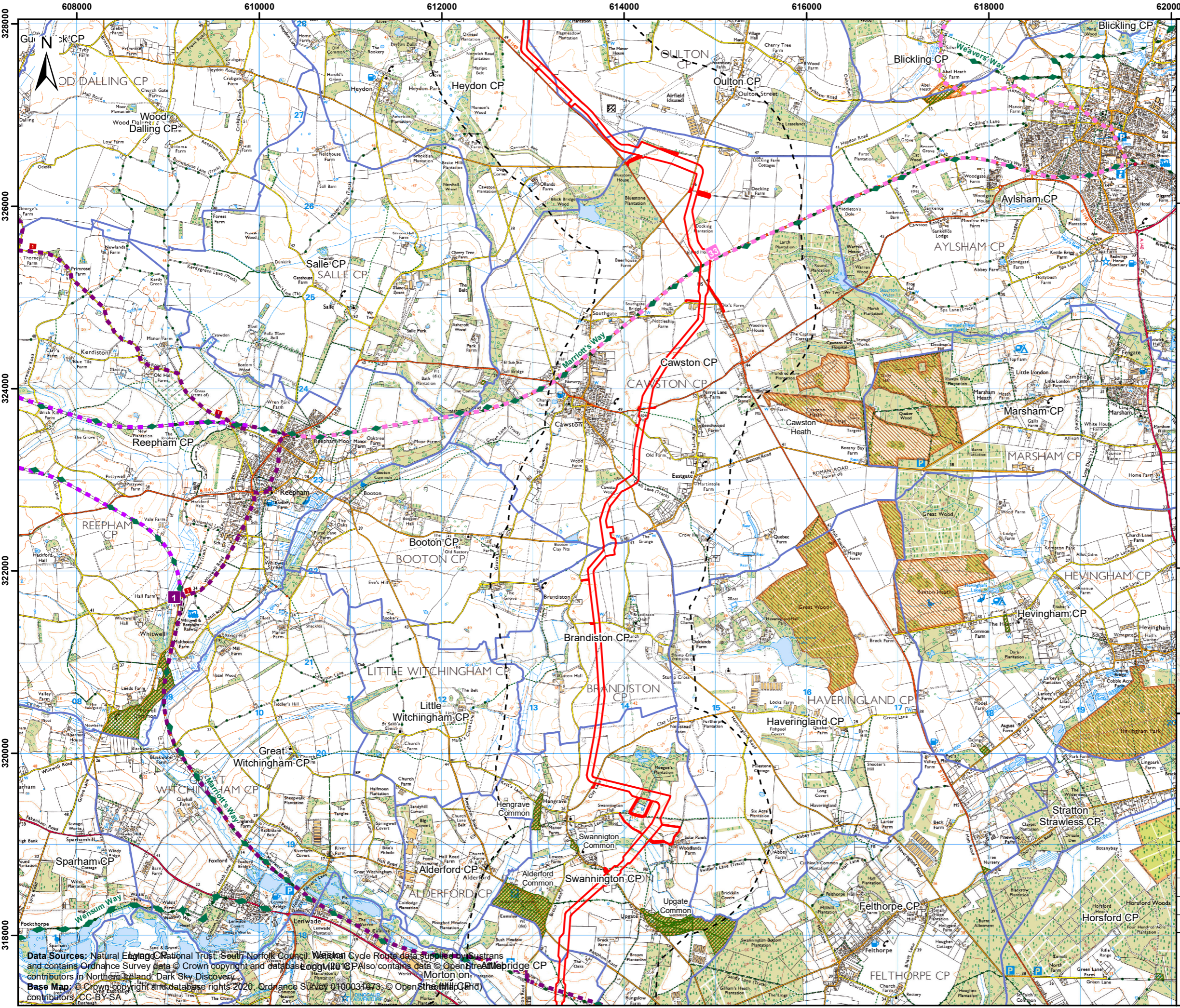
Title: Figure 26.3  
Local Context and Landscape Policy

Sheet 3 of 6

Document: Environmental Statement (ES)  
Chapter 26 Landscape and Visual Impact Assessment

Application Doc. no.: 6.2.26

- Legend:
- Order Limits
  - 1km study area from Order Limits (onshore)
  - Parish boundary
  - Registered Common Land
  - Open Access Land
  - National Trust Land - Always
  - Long Distance Walking Routes
  - National Cycle Network Route
  - National Cycle Network Link Route
  - Regional Cycle Network Route



Coordinate Reference System: British National Grid  
Transformation WGS84: OSGB\_1936\_To\_WGS\_1984\_7

0 1 2 km  
0 0.65 1.3 Miles

Scale: 1:40,000 Scale at size: A3

Equinor Doc. no.: C282-LD-Z-GA-00004  
RHDHV Doc. no.: PB8164\_LDA\_ZZ\_ON\_DR\_Z\_0038

REV	DATE	STATUS	DRW	CHK	APR
A	06/07/2022	First Issue	VW	NA	CG

Data Sources: Natural England, National Trust, South Norfolk Council, Waveney National Cycle Route data supplied by Sustrans and contains Ordnance Survey data © Crown copyright and database right 2020. Also contains data © OpenStreetMap contributors in Northern Ireland, Dark Sky Discovery, Morton on.

Base Map: © Crown copyright and database rights 2020, Ordnance Survey 010031673, © OpenStreetMap contributors, CC-BY-SA





606000 608000 610000 612000 614000 616000 618000



**Sheringham Shoal and Dudgeon Extension Projects**

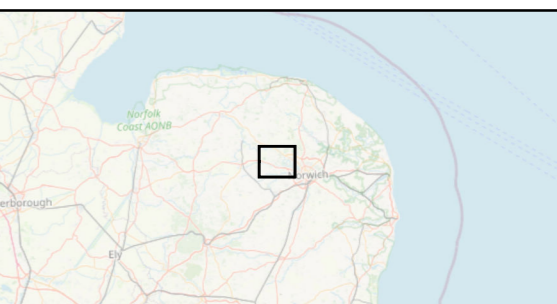
Title: Figure 26.4  
Local Context and Landscape Policy

Sheet 4 of 6

Document: Environmental Statement (ES)  
Chapter 26 Landscape and Visual Impact Assessment

Application Doc. no.: 6.2.26

- Legend:**
- Order Limits
  - 1km study area from Order Limits (onshore)
  - Parish boundary
  - Registered Common Land
  - Open Access Land
  - Norwich Southern Bypass Landscape Protection Zone (South Norfolk DMPD Policy DM4.6)
  - Undeveloped Approaches (South Norfolk DMPD Policy DM4.6)
  - River Valleys (South Norfolk DMPD Policy DM4.5)
  - Viewing Cones (South Norfolk DMPD Policy DM4.6)
  - ◆ Long Distance Walking Routes
  - ◆◆◆ National Cycle Network Route
  - ◆◆◆ National Cycle Network Link Route



Coordinate Reference System: British National Grid  
Transformation WGS84: OSGB\_1936\_To\_WGS\_1984\_7

0 1 2 km  
0 0.65 1.3 Miles

Scale: 1:40,000 Scale at size: A3

Equinor Doc. no.: C282-LD-Z-GA-00004  
RHDHV Doc. no.: PB8164\_LDA\_ZZ\_ON\_DR\_Z\_0039

A	06/07/2022	First Issue	VW	NA	CG
REV	DATE	STATUS	DRW	CHK	APR

**Data Sources:** Natural England, South Norfolk Council, National Cycle Route data supplied by Sustrans and contains Ordnance Survey data © Crown copyright and database right (2018). Also contains data © OpenStreetMap contributors in Northern Ireland, Dark Sky, Discovery.

Base Map: © Crown copyright and database rights 2020, Ordnance Survey 0100031673, © OpenStreetMap (and) contributors, CC-BY-SA



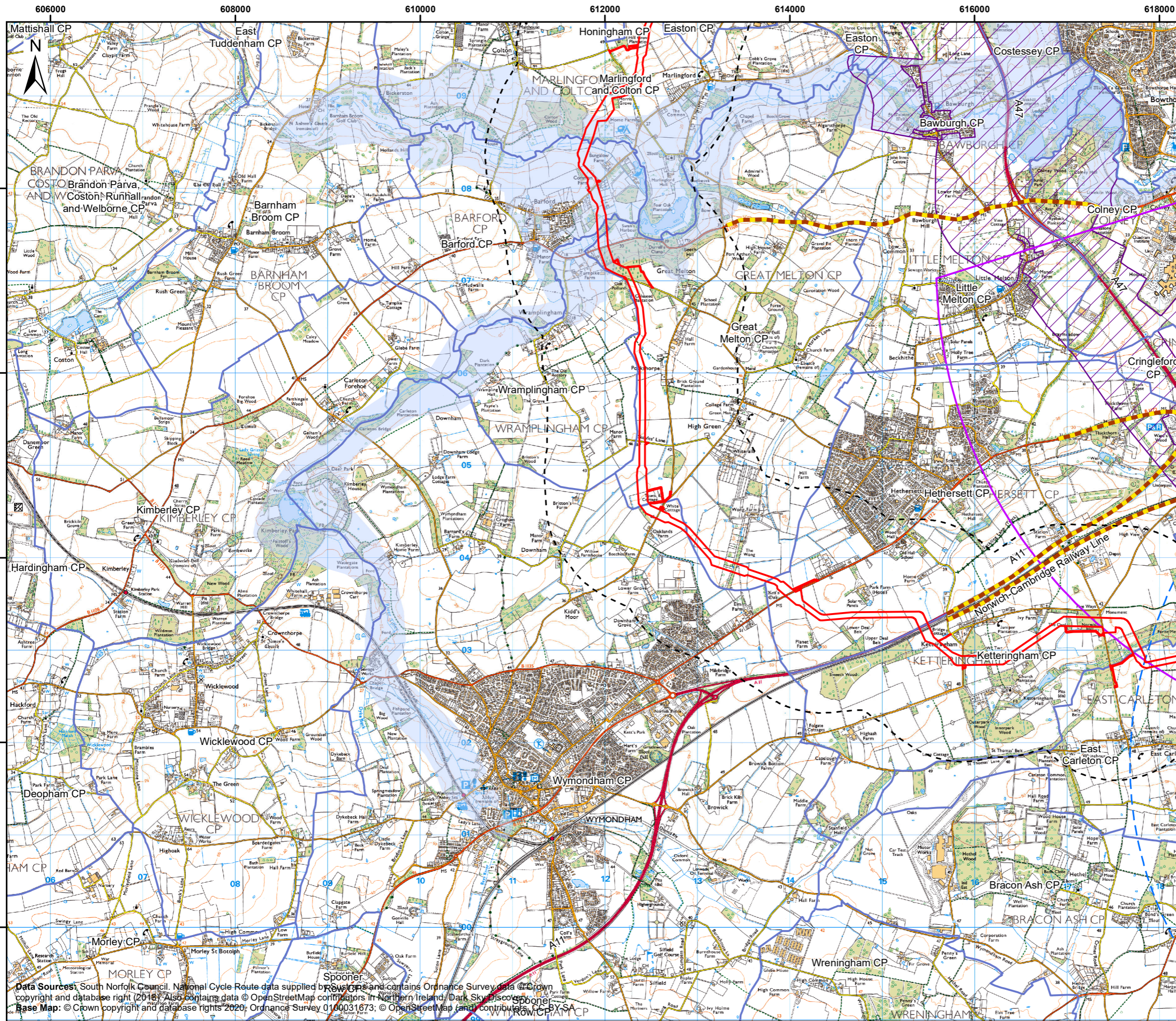
# Sheringham Shoal and Dudgeon Extension Projects

Title: Figure 26.5  
Local Context and Landscape Policy  
Sheet 5 of 6

Document: Environmental Statement (ES)  
Chapter 26 Landscape and Visual Impact Assessment

Application Doc. no.: 6.2.26

- Legend:
- Order Limits
  - 1km study area from Order Limits (onshore)
  - Onshore Substation Site 4km study area
  - Parish boundary
  - Norwich Southern Bypass Landscape Protection Zone (South Norfolk DMPD Policy DM4.6)
  - Undeveloped Approaches (South Norfolk DMPD Policy DM4.6)
  - River Valleys (South Norfolk DMPD Policy DM4.5)
  - Viewing Cones (South Norfolk DMPD Policy DM4.6)



Coordinate Reference System: British National Grid  
Transformation WGS84: OSGB\_1936\_To\_WGS\_1984\_7

0 1 2 km  
0 0.65 1.3 Miles

Scale: 1:40,000 Scale at size: A3

Equinor Doc. no.: C282-LD-Z-GA-00004  
RHDHV Doc. no.: PB8164\_LDA\_ZZ\_ON\_DR\_Z\_0040

REV	DATE	STATUS	DRW	CHK	APR
A	06/07/2022	First Issue	VW	NA	CG

Data Sources: South Norfolk Council. National Cycle Route data supplied by Highways and contains Ordnance Survey data © Crown copyright and database right (2018). Also contains data © OpenStreetMap contributors in Northern Ireland, Dark Sky Discovery, Open Base Map: © Crown copyright and database rights 2020, Ordnance Survey 0100031673; © OpenStreetMap (and) contributors



# Sheringham Shoal and Dudgeon Extension Projects

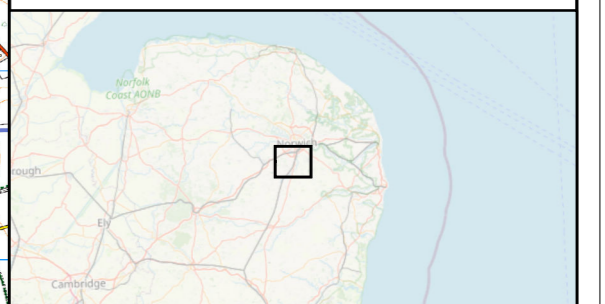
Title: Figure 26.6  
Local Context and Landscape Policy

Sheet 6 of 6

Document: Environmental Statement (ES)  
Chapter 26 Landscape and Visual Impact Assessment

Application Doc. no.: 6.2.26

- Legend:
- Order Limits
  - 1km study area from Order Limits (onshore)
  - Onshore Substation Site
  - Onshore Substation Site 4km study area
  - Parish boundary
  - Registered Common Land
  - Open Access Land
  - Norwich Southern Bypass Landscape Protection Zone (South Norfolk DMPD Policy DM4.6)
  - Undeveloped Approaches (South Norfolk DMPD Policy DM4.6)
  - River Valleys (South Norfolk DMPD Policy DM4.5)
  - Viewing Cones (South Norfolk DMPD Policy DM4.6)
  - ◆ Long Distance Walking Routes
  - ◆ National Cycle Network Route
  - ◆ National Cycle Network Link Route



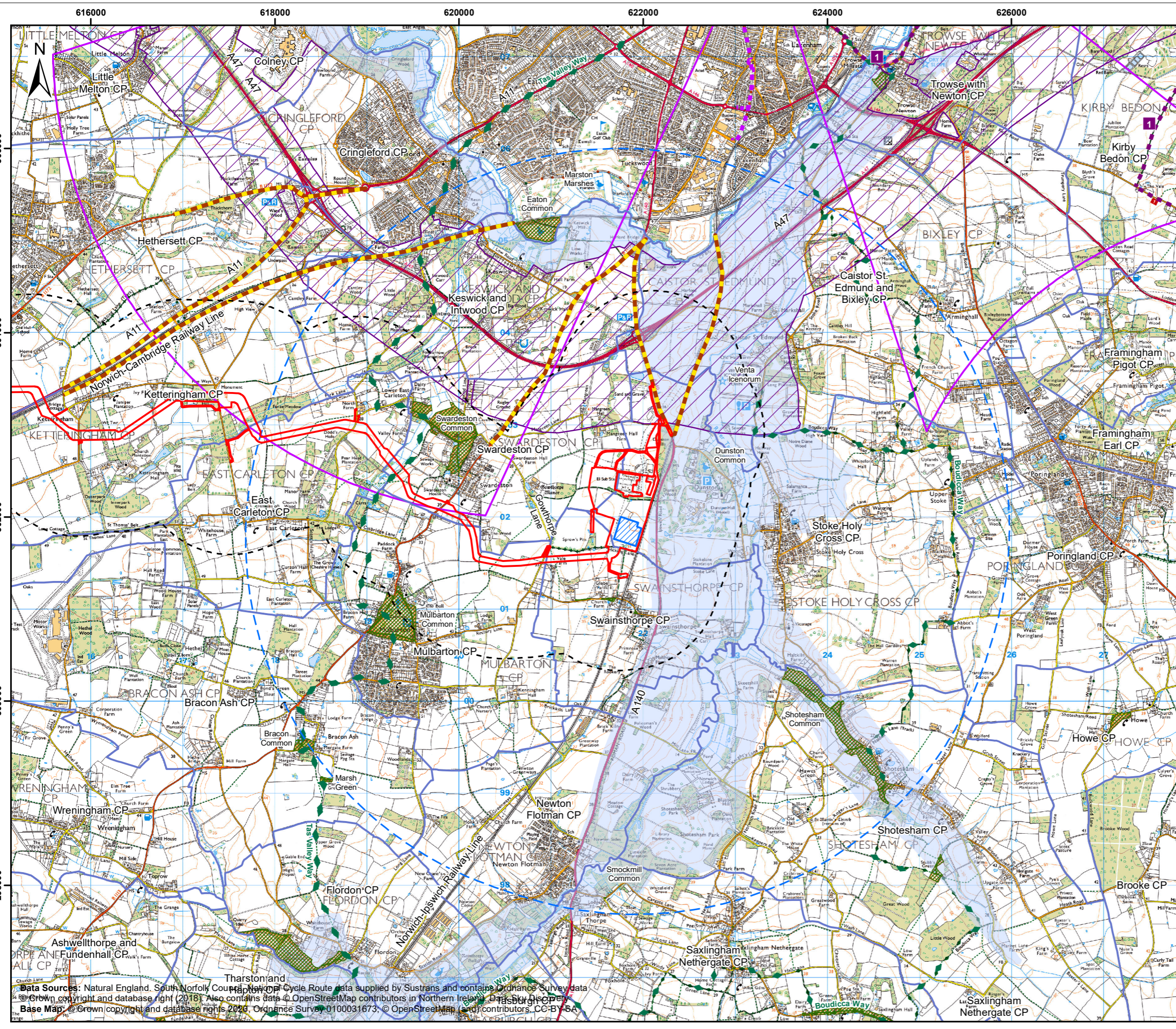
Coordinate Reference System: British National Grid  
Transformation WGS84: OSGB\_1936\_To\_WGS\_1984\_7

0 1 2 km  
0 0.65 1.3 Miles

Scale: 1:40,000 Scale at size: A3

Equinor Doc. no.: C282-LD-Z-GA-00004  
RHDHV Doc. no.: PB8164\_LDA\_ZZ\_ON\_DR\_Z\_0041

REV	DATE	STATUS	DRW	CHK	APR
A	06/07/2022	First Issue	VW	NA	CG



Data Sources: Natural England, South Norfolk Council, National Cycle Route data supplied by Sustrans and contains Ordnance Survey data © Crown copyright and database right (2018). Also contains data © OpenStreetMap contributors in Northern Ireland, Data by Esri, and other data © Crown copyright and database rights 2023, Ordnance Survey, 0100031673, © OpenStreetMap contributors, CC-BY-SA